

REC. MENZEL CLERK RECORDER

SANTA BARBARA CO. CA

1984-065478

1984 DEC 10 PM 1:34

After Recording Return to
County Surveyor's Office


(1)


COUNTY OF SANTA BARBARA
CERTIFICATE OF COMPLIANCE ON
ASSESSOR'S PARCEL NO. 65-320-01

Notice is hereby filed, as a public record, that Sanford P. Lowengart, Jr. and Ralph C. Raddue, as Trustees, granted to Said M. Halimi and Lotfollah M. Halimi real property described as Parcel One in Instrument No. 24917, recorded August 12, 1968 in Book 2241, Page 952 of Official Records of the County of Santa Barbara, which is incorporated herein by this reference, and that said real property and the division creating said real property comply with the applicable provisions of the State Subdivision Map Act and County Ordinances enacted pursuant thereto.

Owner: Sun Mesa, Inc., a California Corporation - Parcel One of Individual Grant Deed recorded April 10, 1984 as Reel No. 84-18616 of Official Records of the County of Santa Barbara.

Charles F. Wagner
County Surveyor


Vernon Bugh
Assistant County Surveyor


Date

ECM:cs
1597P
84-CC-13

END OF DOCUMENT

M.B. MENZEL CLERK RECORDER

SANTA BARBARA CO. CA.

1984-065479

1984 DEC 10 PM 1:34

After Recording Return to
County Surveyor's Office


①

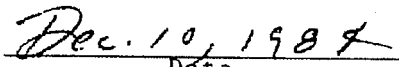
COUNTY OF SANTA BARBARA
CERTIFICATE OF COMPLIANCE ON
ASSESSOR'S PARCEL NO. 65-320-02

Notice is hereby filed, as a public record, that Crocker Citizens National Bank, a national banking association, as Trustee under the Will of Perry G. M. Austin, Deceased granted to Camilla W. Austin real property described as Parcel B. in Instrument No. 34215, recorded October 20, 1966 in Book 2169, Page 1301 of Official Records of the County of Santa Barbara, which is incorporated herein by this reference, and that said real property and the division creating said real property comply with the applicable provisions of the State Subdivision Map Act and County Ordinances enacted pursuant thereto.

Owner: Sun Mesa, Inc., a California Corporation - Parcel Two of Individual Grant Deed recorded April 10, 1984 as Reel No. 84-18616 of Official Records of the County of Santa Barbara.

Charles F. Wagner
County Surveyor


Vernon Bugh
Assistant County Surveyor


Date

ECM:cs
1601P
84-CC-14

END OF DOCUMENT

W.C. MENZEL CLERK RECORDER

SANTA BARBARA CO. CA.

1984-065480

1984 DEC 10 PM 1:34

After Recording Return to
County Surveyor's Office

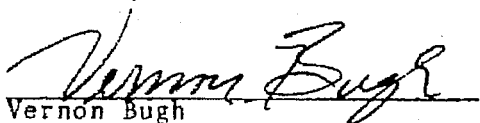
①

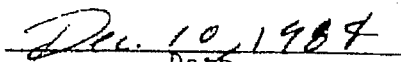
COUNTY OF SANTA BARBARA
CERTIFICATE OF COMPLIANCE ON
ASSESSOR'S PARCEL NO. 65-320-07

Notice is hereby filed, as a public record, that Said M. Halimi granted to The Trustees of Columbia University in the City of New York real property described as Parcel Four in Reel No. 77-26420, recorded May 27, 1977 of Official Records of the County of Santa Barbara, which is incorporated herein by this reference, and that said real property and the division creating said real property comply with the applicable provisions of the State Subdivision Map Act and County Ordinances enacted pursuant thereto.

Owner: Sun Mesa, Inc., a California Corporation - Parcel Four of Individual Grant Deed recorded April 10, 1984 as Reel No. 84-18616 of Official Records of the County of Santa Barbara.

Charles F. Wagner
County Surveyor


Vernon Bugh
Assistant County Surveyor


Date

ECM:cs
1598P
84-CC-15

END OF DOCUMENT